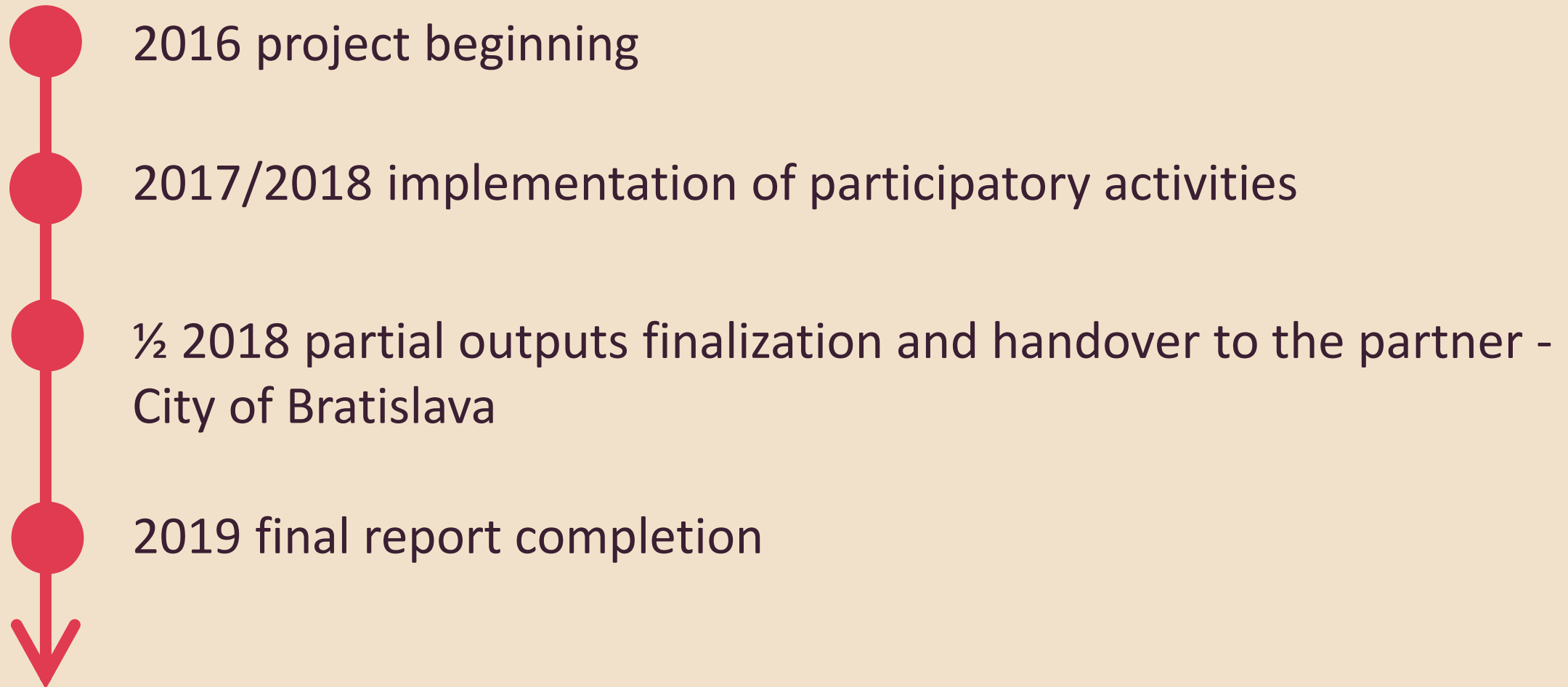


Participatory process

Živé námestie

Project roadmap



Bottom-up principle cooperation of NGOs



What data did we collect?
How did we proceed?

Implemented activities

Survey
for stakeholders and experts



Survey
for the general public



Emotional mapping

Focus groups
with the vulnerable



Meetings
with seniors




Data from
„Odkaz pre starostu“



Survey

23 experts

17 stakeholders



What do experts and
stakeholders think about
this area?

Kamenné Square was evaluated as the lowest quality public space in the central part of the city.

SNP Square was evaluated as the 2nd lowest quality space.

Up to 50% evaluated Kamenné Sq. as explicitly of "poor quality".

SNP Sq. was considered mostly as "poor quality rather than good quality".

SNP Square

An aerial, black and white photograph of a dense urban area. A dotted white line highlights a central square or plaza area, which is the focus of the presentation. The surrounding area is filled with buildings, streets, and a complex network of infrastructure.

- central location;
- historical value in Slovak history;
- social space in terms of being a space for demonstrations, happenings, meetings
- place with large number of services.

SNP Square

According to experts, what are the biggest problems of this place?

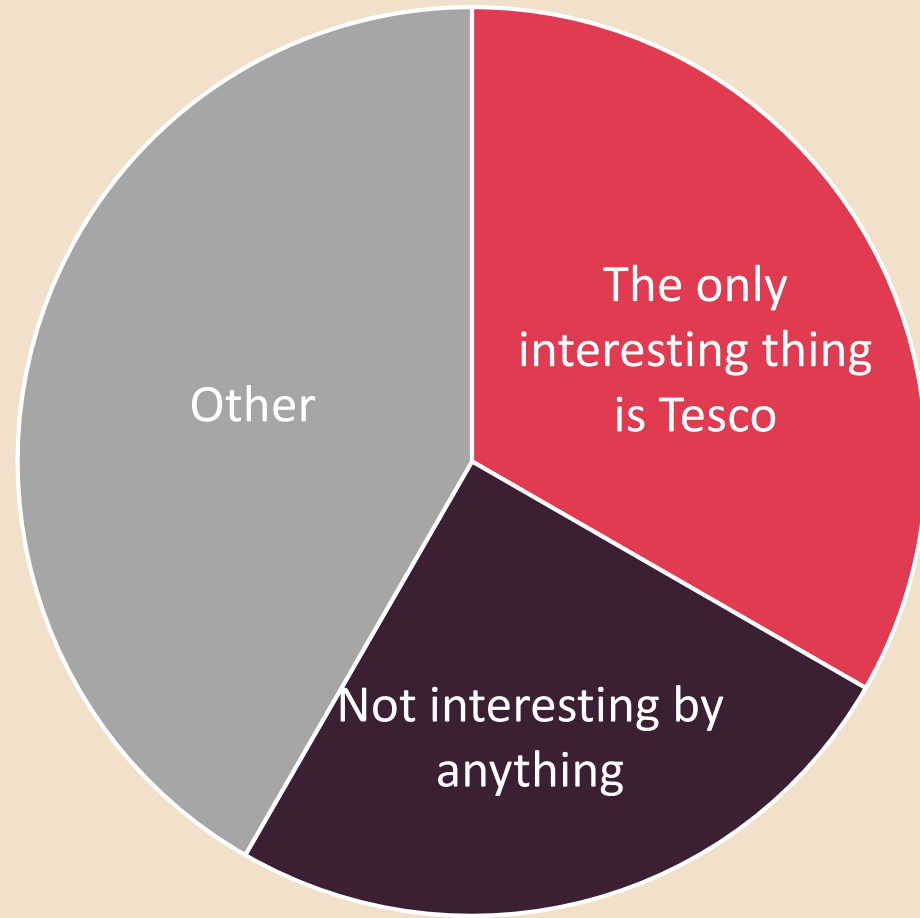
- traffic anarchism
- parking
- disorganization
- fragmentation
- poor quality surfaces
- barriers
- visual smog

Kamenné Square

An aerial, black and white photograph of a dense urban area. The buildings are tightly packed, and the streets are narrow and irregular. A dotted white circle is drawn on the right side of the image, highlighting a specific square or intersection. The overall appearance is one of a cluttered, old city center.

- meeting place for homeless people;
- a place without genius loci;
- characterized by incompatibility and clutter.

Kamenné Square



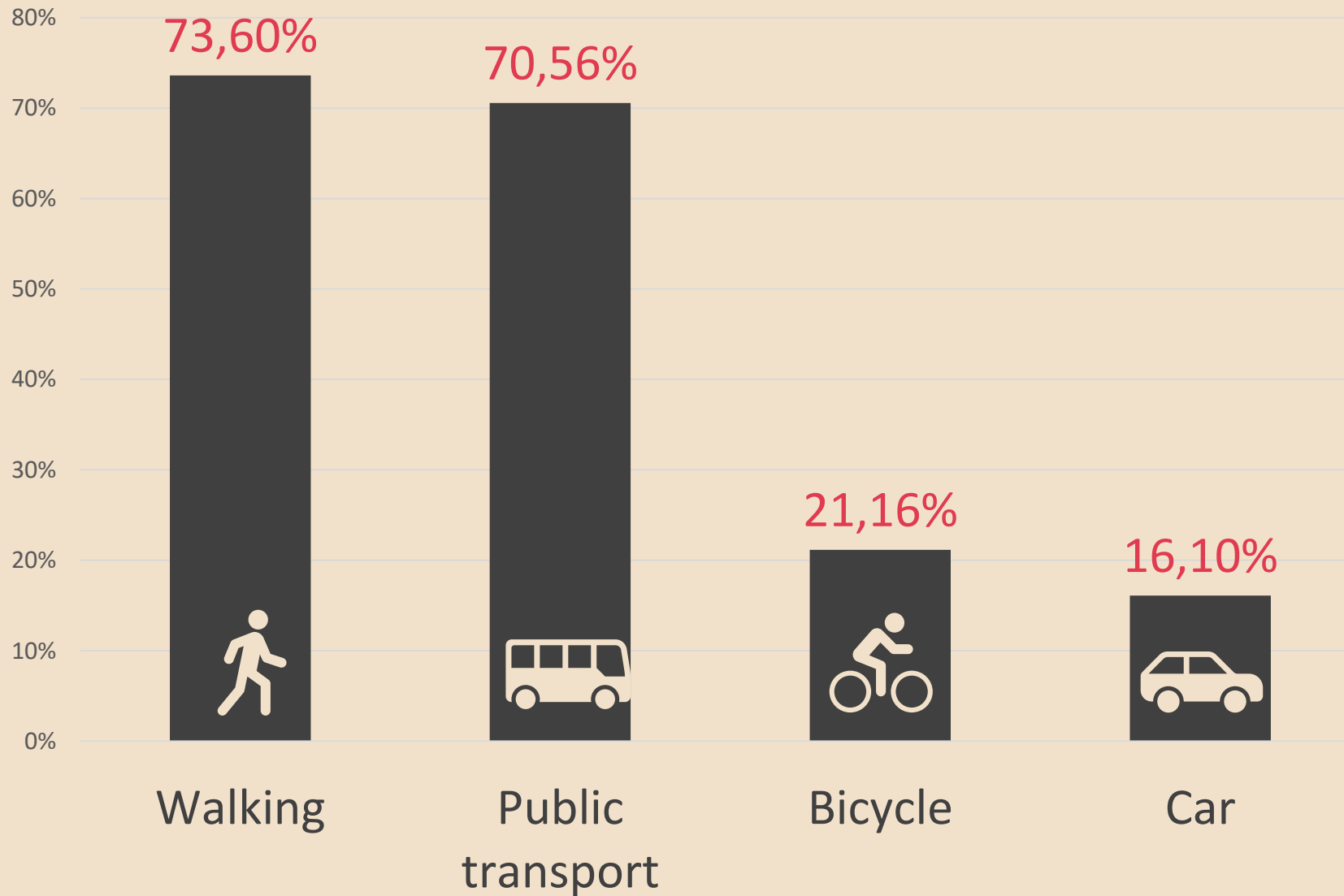
1/2

of the experts don't view Kamenné
Square as an actual square.

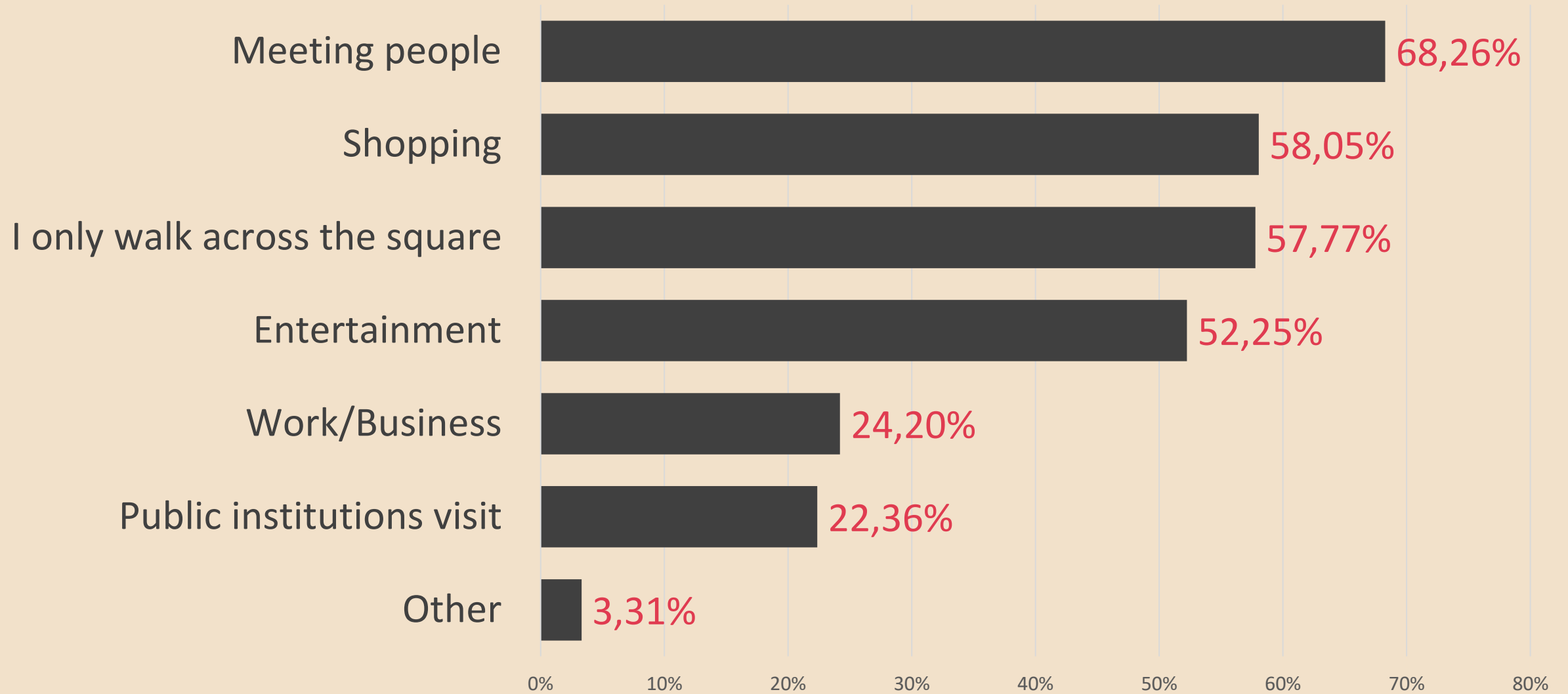
Survey for the general public

1087 responses

How do you get to the location of both squares?

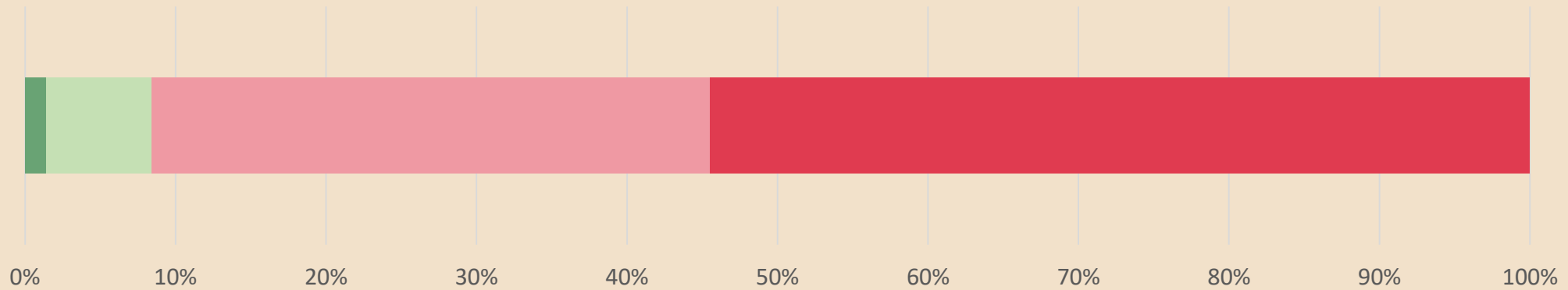


What is the reason for visiting the squares?

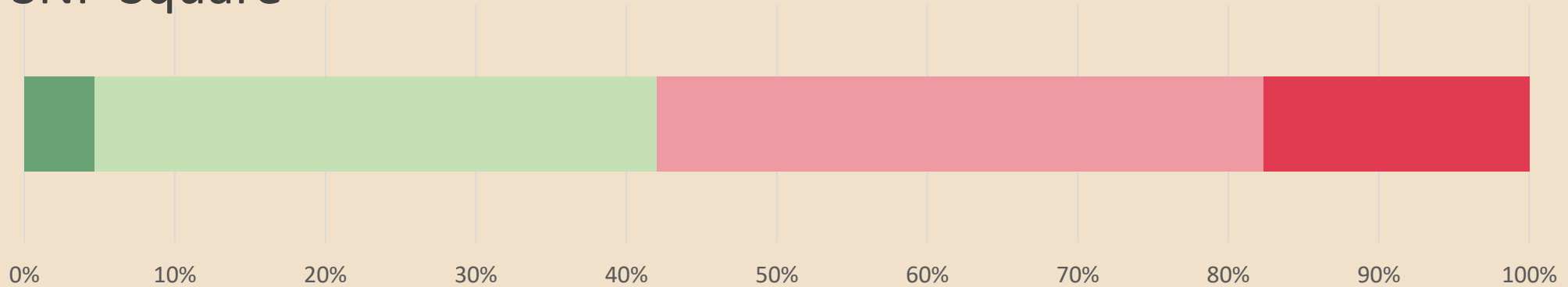


The square is clean and tidy

Kamenné Square



SNP Square



completely agree



rather agree than disagree



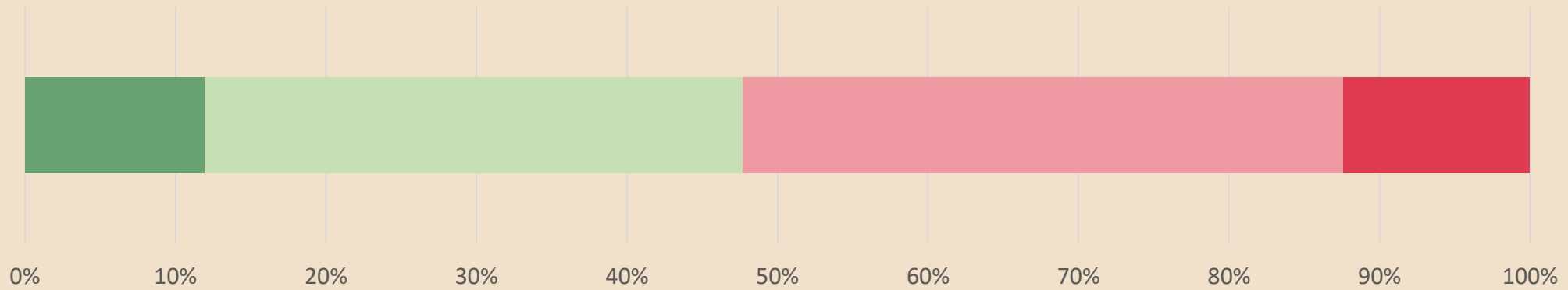
rather disagree than agree



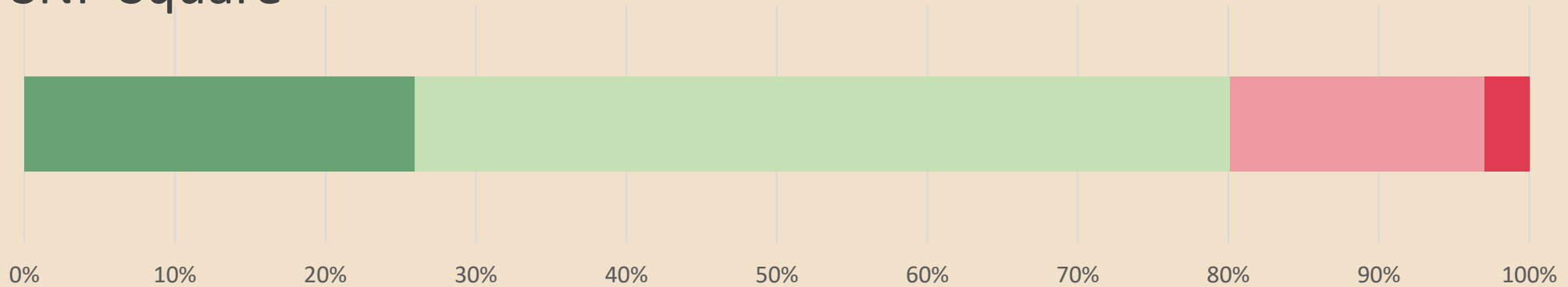
completely disagree

I feel safe on...

Kamenné Square




SNP Square




SNP Square

What do you like
the best?

 Stará Tržnica

 Central location

 Enterprises,
restaurants, cafes


 Public transport
accessibility

 Greenery

What are you missing?

 Greenery

 Benches

 Cleanliness
and order


 Pedestrian zone

 Conception

What would you
remove?

 Parking

 Traffic

 Homeless people

 Dirt

 Multiple terrain levels

Kamenné Square

What do you like the best?

- Shopping options
- Traffic hub
- Central location
- Gastro options
- Unoccupied space

What are you missing?

- Greenery
- Cleanliness and order
- Benches
- Conception
- Services

What would you remove?

- Homeless people
- Dirt and disorder
- Stands
- Poor architectural solutions
- Poor microclimate

Emotional mapping

An aerial grayscale photograph of a city street grid. Overlaid on the map are several colored dots: one green dot in the upper-middle section, one red dot to its left, one red dot in the center, one green dot in the lower-middle section, and a cluster of four red dots in the lower-right section. The dots represent locations where emotional suggestions were recorded.

263 suggestions,
of which only 74 positive and 189 negative

Focus groups

An aerial photograph of a dense urban area, likely a city center, showing a complex network of streets and buildings. Three red squares are overlaid on the image, marking specific locations: one in the lower-middle section, one in the lower-right section, and one in the upper-right section. The text 'Focus groups' is written in a large, white, sans-serif font in the upper-left quadrant.

- barriers,
- surfaces,
- missing public toilets and services for disabled.

Odkaz pre starostu

(Message for the Mayor)

